

Directions to the Cemeteries that were written up in Remember When

by Kathy Turner Thompson

Red Level Cemetery – Take U. S. Highway 19 north out of Crystal River to just past 7-Rivers Hospital on the right. Curtis Tool Road is to the left, make a left hand turn there, take a short jog west to Old Tallahassee Road, turn right. Take Old Tallahassee Road to Lancelot Court, turn left on Lancelot Court. Red Level Cemetery is at the end of the short dirt road.

Citronelle Cemetery – Take Highway 495 or otherwise know as Citrus Avenue north out of Crystal River, past Shamrock Acres, the railroad tracks/big power lines to the convenience store on the right. Turn right onto Dunklin Street. Cemetery is located just to the right of the church on the left-hand side of Dunklin Street.

Downtown Crystal River Cemetery - - 3rd Street between NE 3rd and 4th Avenue, when going south on U. S. Highway 19 go just past Walgreen's and turn right, then go to the first stop sign, cemetery is on the right hand corner. If you turn right, you can pull off the street on the side and park on the west hand side of the cemetery. You may also enter the cemetery on the south side if you turn to the right, before the stop sign.

Crystal River Memorial Gardens – Take U. S. Highway 19 to stop light just south of the airport. Turn left onto Venable. Cemetery is on the right between the two Progress Energy buildings. The cemetery has a new little PVC white picket fence.

Magnolia Cemetery – Lecanto – State Road 44 going east, go through stop light at Hwy 491. Take the first left hand turn around on Highway 44, come back going west turn right just past the Surgery Center on the right, there is an asphalt drive there. You may also go a little farther and then pull into a highway cut-away just west of the cemetery and park in the grassy vacant area on the western side of the cemetery.

Hernando Cemetery – 3432 East Oleander Lane – You can see this cemetery from Highway 486. If you are coming north on U. S. Highway 41 from Inverness, turn left on Highway 491. The cemetery has a chain link fence and is not to far from when you cross the Rails-to-Trails.

Holder Cemetery – 6992 North Florida Avenue – This is a very small cemetery on the southwest corner of U. S. Highway 41 (North Florida Avenue) and Highway 491. You can see it from the road.

Burke Cemetery – go north on Highway 491 past U. S. Highway 41. Turn left off Highway 491 on Whippoorwill Terrace. I have not been to this cemetery, but I understand it is inside the little development there.

Pine Hill Cemetery - 500 S. Line Avenue – when going east on U. S. Highway 44/41 in Inverness, turn right on Line Avenue take it south until you run into the cemetery. You will cross Highland Blvd. and Pine Hill Cemetery is on the backside of Oak Ridge Cemetery, so you will need to go to the back of the cemetery.

Dampier Cemetery - Take U. S. Highway 41 south out of Inverness, approximately 4/10 of one mile. The cemetery is on the east side of U. S. Highway 41 and you will be able to see the cemetery from the highway. There are large oak trees in this area.

Fort Cooper – This cemetery is difficult to find and there is usually much ground cover, not well maintained. You take Old Floral City Road south, this parallels U. S. Highway 41 to the south. 800 ft. north of County Road 39A the headstones (few), are located between the Old Floral City Road and the old railroad bed, which is now Rails-To-Trails.

Floral City Community Cemetery, AKA Frazier Cemetery – From the intersection of State Highway 41 and County Road 48 in Floral City, turn left on CR48/Orange Avenue. Go just over the Rails-to-Trails and turn right on South Great Oaks Drive. Proceed south about one mile. First cemetery on the right is known as Frazier Cemetery and there are a few headstones where some Williams family members are buried nearby.

Stage Pond Cemetery – 1280 East Stage Coach Road – When traveling south from Floral City on U. S. Highway 41, turn right on Stage Coach Road. Stage Pond Cemetery is located on the south side of Stage Coach Road between Highway 581 and Highway 491.

POLY-VU
#PVH119

K&M Division
Torrance, CA 90503

Historic Preservation
and Archaeology



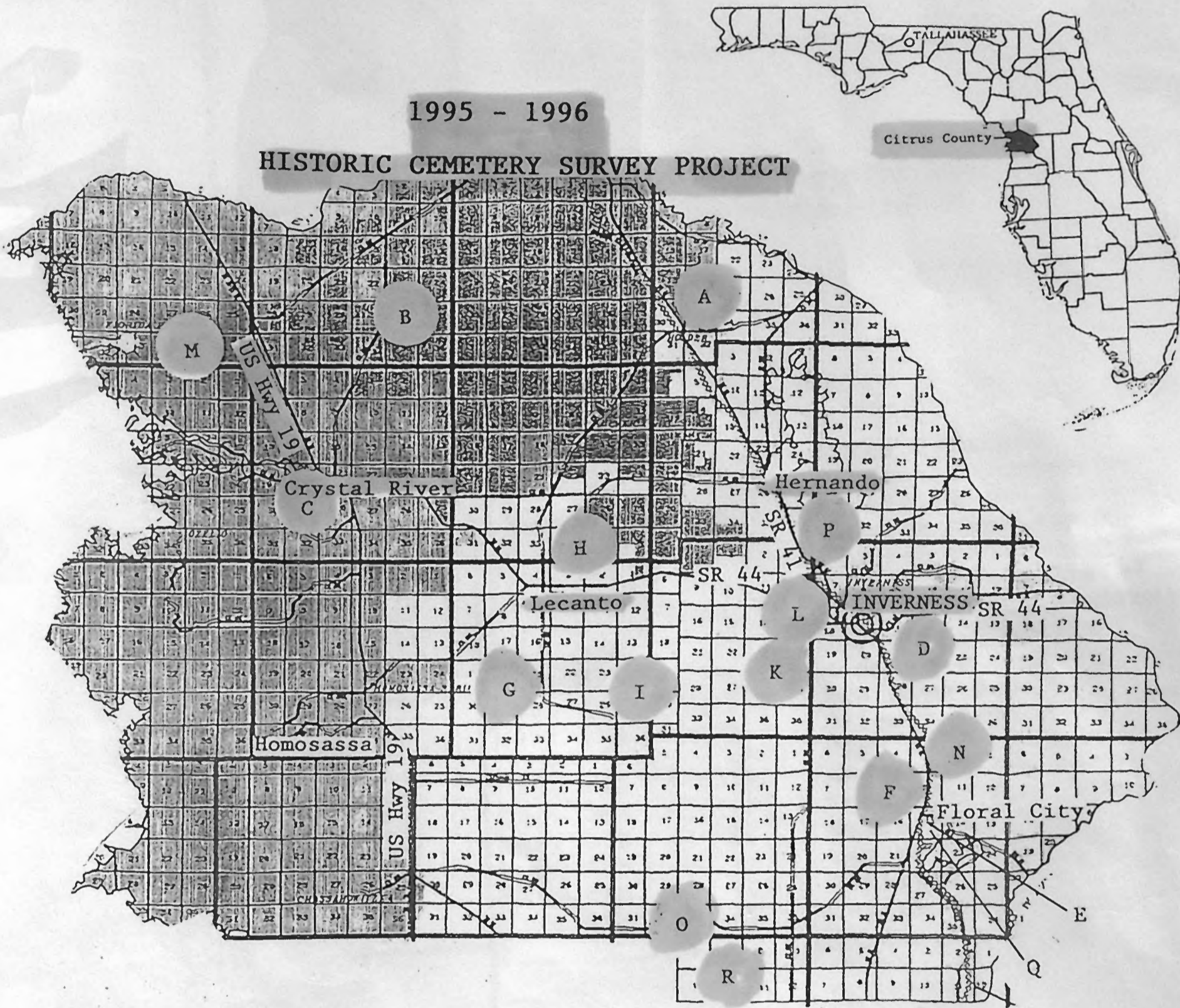
Archives and
Special Collections

Citrus County

HISTORICAL RESOURCES OFFICE

1995 - 1996

HISTORIC CEMETERY SURVEY PROJECT



A historic cemetery site survey and documentation
for the preservation of local heritage provided by the
History Associate Volunteer Program
Citrus County Historical Society

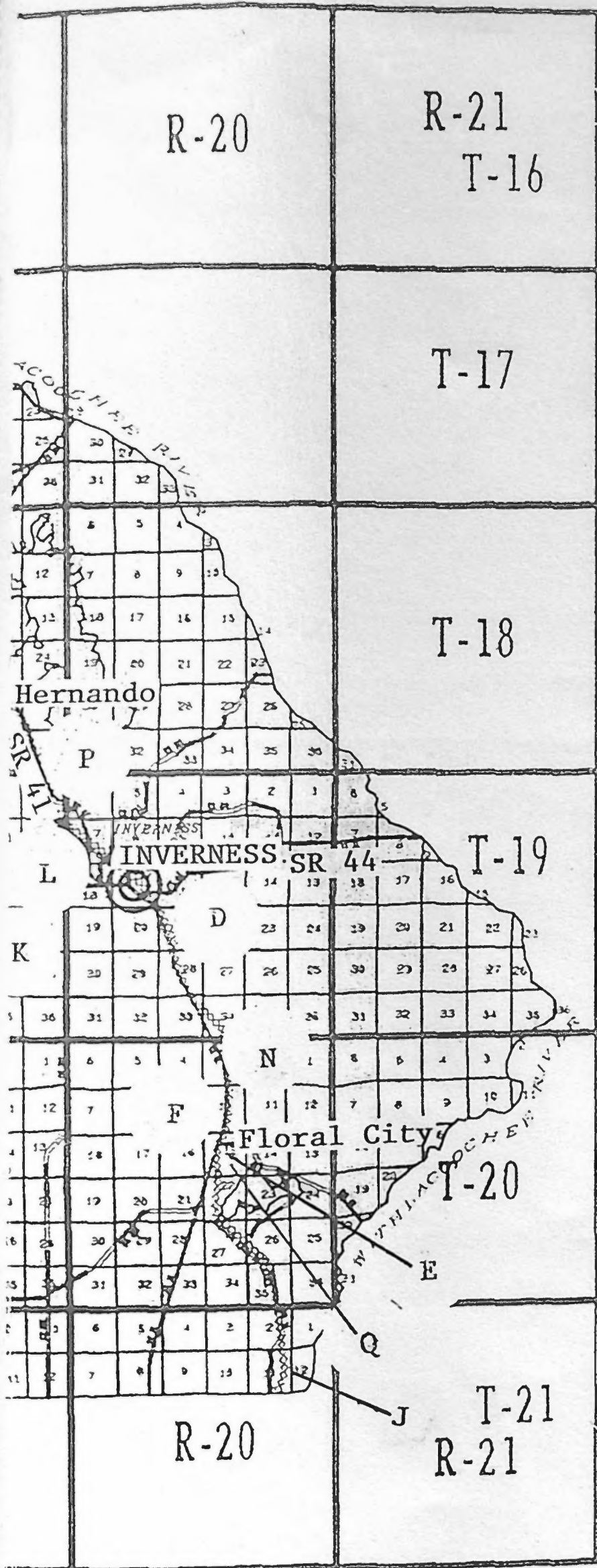
for the

CITRUS COUNTY OFFICE OF HISTORICAL RESOURCES

CITRUS COUNTY



HISTORIC CEMETERY SITE LOCATIONS CITRUS COUNTY FLORIDA



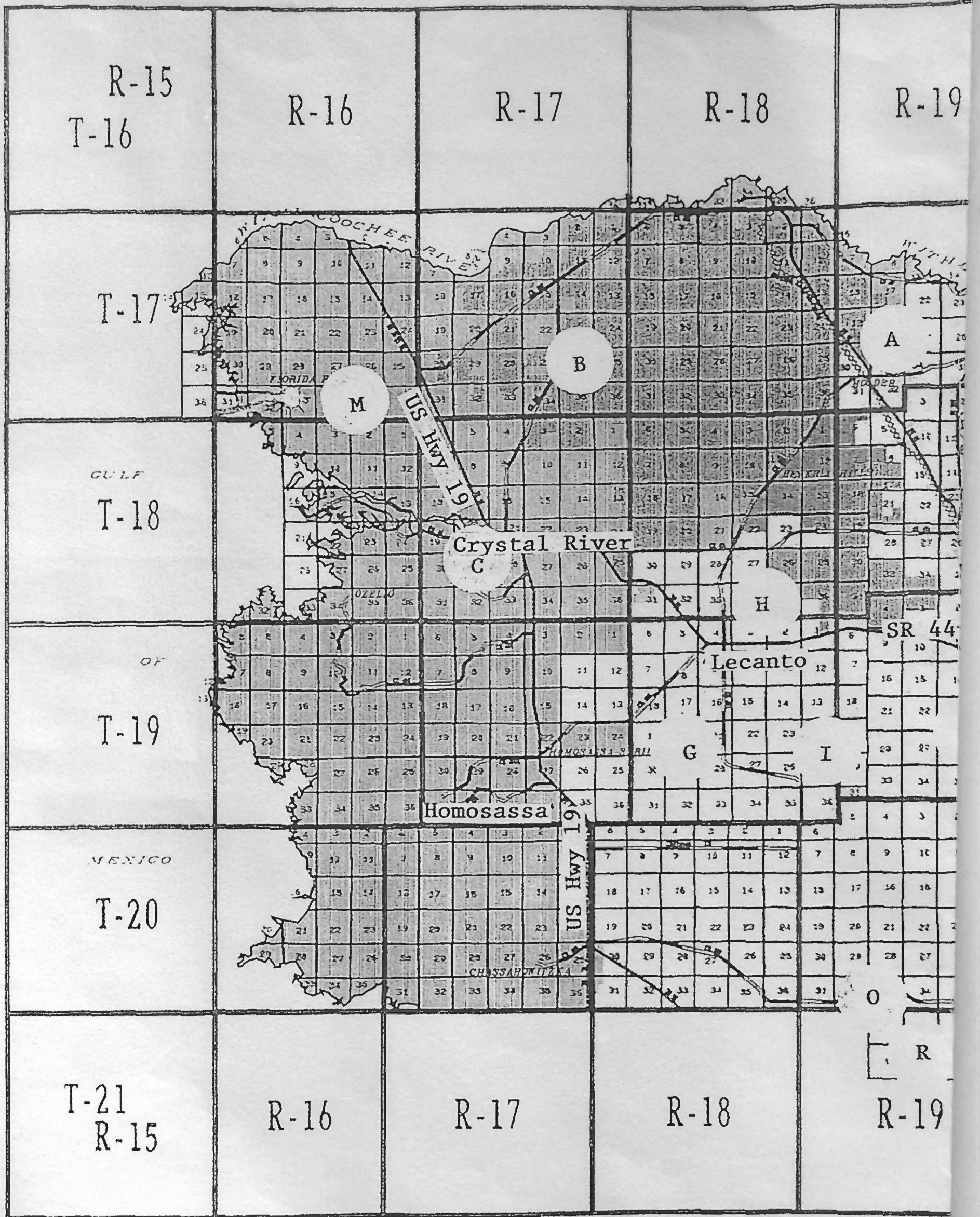
FMSF Number	MAP Location Number	
8ci 952	(A)	Burke Cemetery
8ci 930	(B)	Citronelle Cemetery
8ci 948	(C)	Crystal River Cemetery
8ci 333	(D)	Dampier Cemetery **
8ci 942	(E)	Frazier Cemetery *
8ci 250	(F)	Floral City Hills of Rest
--	(G)	King Property Cemetery **
8ci 320	(H)	Magnolia Cemetery
8ci 445	(I)	Mannfield Cemetery
8ci 941	(J)	New Hope Cemetery
8ci 946	(K)	Orleans Cemetery * -- ?
--	(L)	Pine Hill Cemetery *
8ci 930	(M)	Red Level Cemetery
8ci 953	(N)	Rooks-Bellamy Cemetery **
8ci 330	(O)	Stage Pond Cemetery
8ci 955	(P)	Van Ness Cemetery **
8ci 260	(Q)	Williams Cemetery *
8ci 939	(R)	Shiloh *

FMSF number : Site location number assigned by the Bureau of Historic Preservation Florida Department of State.

No number : Site pending FMSF number. (1995)

MAP location: Letter denotes approximate location

* African-American Cemetery
** Private Family Cemetery



R-15
T-16

R-16

R-17

R-18

R-19

T-17

GULF
T-18

OF
T-19

MEXICO
T-20

T-21
R-15

R-16

R-17

R-18

R-19

M

B

Crystal River
C

H

Lecanto

Homosassa

G

I

R

*CITRUS COUNTY
FLORIDA
CEMETERIES*

ALTO CEMETERY
BURKE CEMETERY
CEMETERY ISLAND (Island off Homosassa)

CITRONELLE CEMETERY

J. C. CLEMENTS CEMETERY

CRYSTAL RIVER CITY CEMETERY

CRYSTAL RIVER MEMORIAL GARDENS CEMETERY (Black)

CRYSTAL RIVER MEMORIAL PARK CEMETERY

DAMPIER CEMETERY

FRAZIER CEMETERY (Black)

HERNANDO CEMETERY (Black)

HERNANDO CEMETERY

HILLS OF REST CEMETERY

HOLDER CEMETERY

HOLDER CEMETERY (Black)

KING PROPERTY CEMETERY

MAGNOLIA CEMETERY

MANNFIELD CEMETERY

NEW HOPE CEMETERY

ORLEANS CEMETERY

PINE HILL CEMETERY (Black)

RED LEVEL CEMETERY

ROOKS-BELLAMY CEMETERY

RUTLAND CEMETERY

SHILOH CEMETERY (Black)

STAGE POND CEMETERY

STAGE STAND CEMETERY (Homosassa)

VAN NESS CEMETERY

WILLIAMS CEMETERY (Black)



CCC 4-27-10

Has a lost cemetery been found?

Special to the Chronicle

The continued adventure to locate an unmarked cemetery that may occupy the site of an early Presbyterian Church and is adjacent to a home built by early Florala City landowner John Paul Formy Duval is the "Snippet of History" for the Tuesday Spring Quarterly Meeting of the Florala City Heritage Council. It will feature archaeologist Richard Estabrook, regional director of the Florida Public Archaeology Network.

Archaeologist Estabrook will reveal further studies of the local site, first presented to the council last year. Using technology, interesting anomalies have been discovered which warrant further investigation. The council is currently in the process of

doing historical research on this property, the church and the Duval family. Also on the program for the evening will be Robert Metz bringing an artifact from Florala City's history. He recently recovered a wooden form used by his father to make the replacement piers for the historic Duval House when the original tree-stump piers rotted during the years when Metz was growing up in the house.

The Spring Quarterly Meeting of the Florala City Heritage Council will be held Tuesday in the old lime rock Community House in the new Town Center, one block east of the traffic light and on Orange Avenue/County Road 48. The quarterly gathering begins at 7 p.m. with a supper for members and guests. The program begins

at 7:30 p.m. and is open to the public without charge; a business meeting follows the program. During the business meeting, Florala City Heritage Council Chairman Frank Peters will update the membership on plans for the coming year.

Those interested in historic preservation and folk life programs are invited to join the Council with a 12-month membership, which includes full privileges in the Citrus County Historical Society, Inc. Please visit our Heritage Hall Museum & Museum "Country" Store any Friday or Saturday between 10 a.m. and 2 p.m. in the new Town Center and visit our website at www.floralacityhc.org. Call chairman Peters at 860-0101 for information or for archival/artifact donations.

Has a lost cemetery been found?

Continuing the adventure to locate an unmarked cemetery that may occupy the site of an early Presbyterian Church and is adjacent to a home built by the early Floral City landowner John Paul Formy Duval is the "Snippet of History" for the April 27 Spring Quarterly Meeting of the Floral City Heritage Council. The meeting will feature archaeologist, Richard Estabrook, Regional Director of the Florida Public Archaeology Network.

Archaeologist Estabrook will reveal further studies of the local site first presented to the council last year. Using high-technology, very interesting anomalies have been discovered which warrant further investigation. The council is currently in the process of doing historical research on this property, the church and the Duval family. Also, on the program for the evening will be Robert Metz bringing an artifact from Floral City's history. He recently recovered a wooden form used by his father to make the replacement piers for the historic Duval House when orig-

inal tree-stump piers rotted during the years when Metz was growing up in the house.

The Spring Quarterly Meeting of the Floral City Heritage Council will be held on Tuesday, April 27, in the old lime rock Community House located in the new Town Center, one block east of the traffic light and on Orange Avenue. The quarterly gathering begins at 7 p.m. with a supper for members

and guests. The program begins at 7:30 p.m. and is open to the public without charge; a business meeting follows the program. During the business meeting, Floral City Heritage Council Chairman, Frank Peters, said he will update the membership on plans for the coming year.

Those interested in historic preservation and folk life programs are invited to join the council with a 12 month

membership which includes full privileges in the Citrus County Historical Soc., Inc. Please visit our Heritage Hall Museum & Museum "Country" Store any Friday or Saturday between 10 a.m. and 2 p.m. also, located in the new Town Center and visit our web site at www.floralcityhc.org Call chairman Peters at 860-0101 for more information or for archival/ artifact donations.